






# Geography: Why Do People Love Being Beside the Sea?




## Year 1 Summer 2




### Key Facts and Vocabulary

#### Why should we learn about the seaside?

The seaside is a coastal area, a place where the land meets the sea. In this unit, you will learn some of the key human and physical features of the seaside. You will also learn that these areas are important places for the plants and animals that live there and that people have a responsibility to look after them.

An <b>ocean</b> is a large body of salt water.				
				
The <b>Pacific Ocean</b> is the largest ocean.	The <b>Atlantic Ocean</b> is the 2 <sup>nd</sup> largest ocean.	The <b>Indian Ocean</b> is the 3 <sup>rd</sup> largest ocean.	The <b>Southern Ocean</b> surrounds Antarctica and the South Pole.	The <b>Arctic Ocean</b> is the smallest ocean. It surrounds the North Pole.

		
The <b>coast</b> is a place where the land meets the sea.	An <b>urban</b> area is a settlement with lots of buildings, like a town or city.	A <b>rural</b> area, or countryside, has smaller settlements and fewer people live there.

		
The <b>sea</b> is different to the ocean because it is closer to land and not as deep.	<b>Recycling</b> is when we reuse something that we would normally throw away.	<b>Pollution</b> is something that humans add to the environment that causes harm.

#### Enquiry Questions

- What is an ocean?
- What is the coastline like?
- What is Cleethorpes like? How does it compare to Handsworth?
- What is the geography of Cleethorpes?
- What do people do at the seaside?
- How do people affect the seaside?
- Why do we love being beside the seaside so much?

#### Geographical Skills

- Name and locate the world's five oceans.
- Begin to think about the similarities and difference of Cleethorpes and Handsworth.
- Can use basic geographical vocabulary to refer to key human and physical features.
- Use simple fieldwork and observational skills to answer simple questions about how people affect the seaside.
- Devise simple picture maps.

#### Geographical Concepts

**Place** – having a sense of place means understanding what this place is like.

**Space** – understanding how natural and man-made spaces fit together in the jigsaw of the world.

#### Website Links

- <https://www.bbc.co.uk/bitesize/articles/zsfttrd>
- <https://www.bbc.co.uk/bitesize/topics/zx882hv/articles/z6xd96f>
- <https://www.bbc.co.uk/bitesize/topics/zvds8xs/articles/z6vyf4j>

## Why don't you...

Complete some of the activities below to learn about seaside settlements?

### Plan a trip

Use the map below to plan a day out at the seaside resort of Cleethorpes.



Use these sentences to help you describe your journey.

**Start at...**

**Walk until...**

**Turn...**

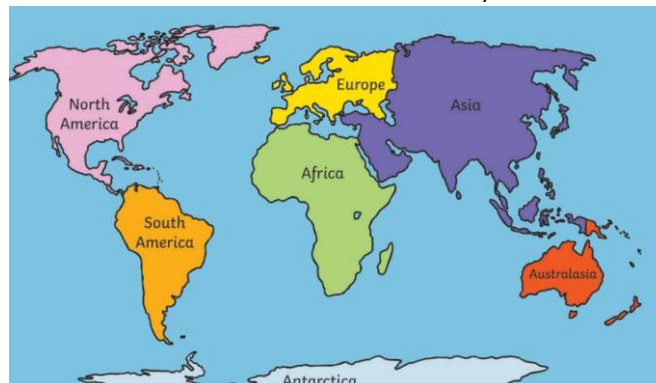
### Seaside Paintings

Lots of painters have been inspired by the seaside. Can you paint your own picture?



### Name the Five Oceans

Label the oceans and name the continents they surround.



Pacific Ocean  
Atlantic Ocean  
Indian Ocean  
Southern Ocean  
Arctic Ocean